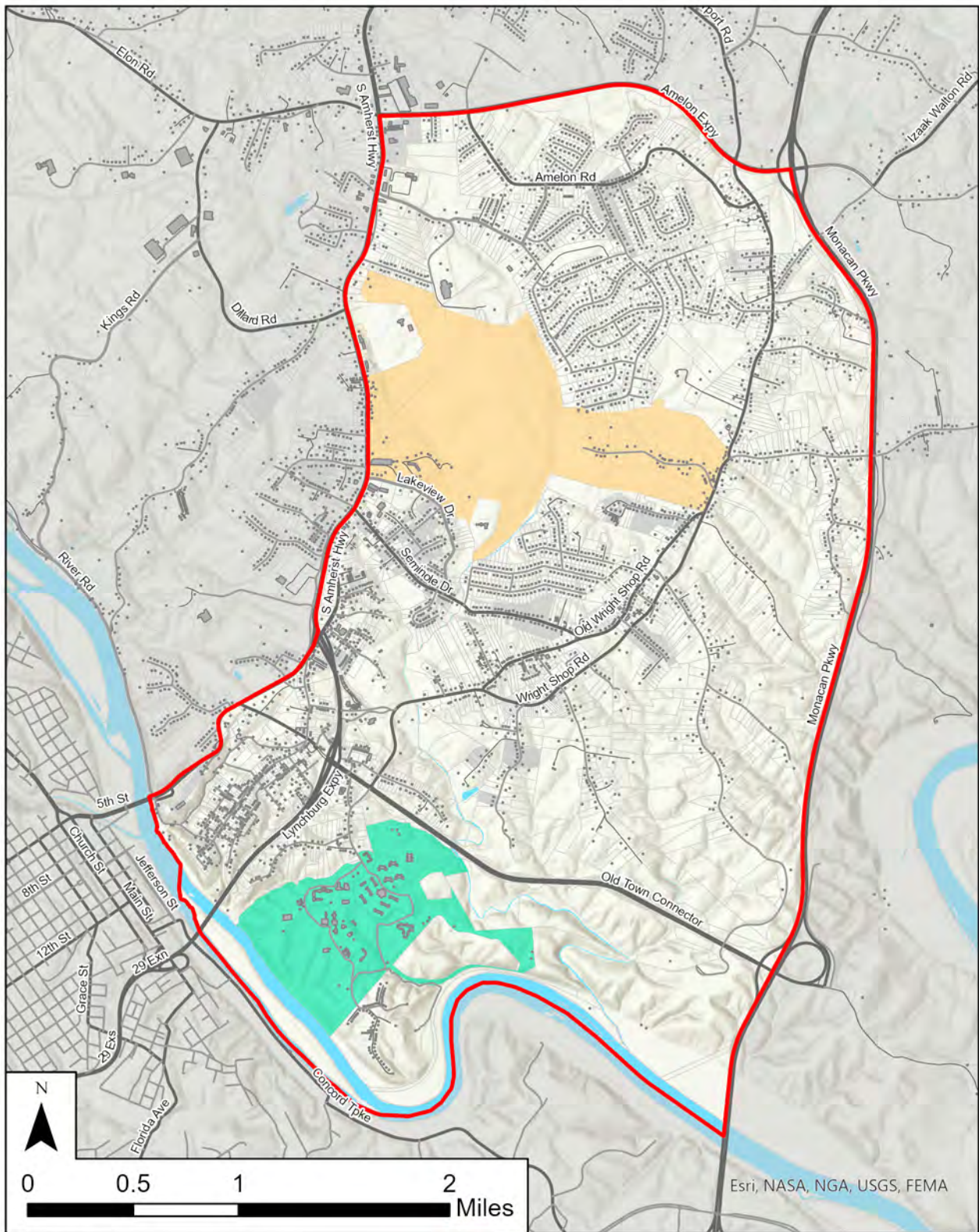








Madison Heights Master Plan

Base Map



Scale 1:45,000
Map Generated Feb. 2022
Data Source(s):
VDOT (2021)

- | | |
|--|---|
|  Madison Heights Study Area |  Parcels |
|  Core Development Area |  Roads |
|  Central Virginia Training Center | |
|  Amherst County Building Footprints | |